







School Bus Timetables and Travel Advice for pupils of:

THE HAYFIELD SCHOOL




2011/12 ACADEMIC YEAR

Bus services to/from School

School services are listed below and full timetables can be found on the following pages. Please note details are correct as at 6th July, should any changes take place prior to the start of term these will be communicated via the school.

Service Number	Route details	Operator
520	Bessacarr – Branton – Auckley - School	
521	Bawtry (AM) – Austerfield (AM) – Finningley – Blaxton - School	
522 / 523	Bawtry – Austerfield - School	
588	Tickhill - Bawtry – Austerfield - School	

Other services which pass within 400 metres of the school are listed below and full timetables of these services are available from the Travel Information Centre in Doncaster Interchange or can be downloaded at www.travelsouthyorkshire.com/timetables.

Service Number	Route details	Operator
91	Doncaster – Branton – Auckley – School – Blaxton - Finningley	
X19	Barnsley – Doncaster – West Bessacarr – School	
X30	Harworth – Bircotes – Bawtry – Austerfield – Finningley – School	

Operator Contact Details:

BrightBus – 01909 550480 – www.brightbus.co.uk

First – 01709 566000 – www.firstgroup.com/ukbus/south_yorkshire/

Powells Bus – 01709 702220

Stagecoach – 01226 202555 (X19) or 01522 522255 (X30) – <http://www.stagecoachbus.com>

If you require any further advice on anything in this pack then please call Traveline on 01709 515151.

NB: SYPTE accept no responsibility for information provided on any other provider's websites.

Service change details

From 1st September service 588 will be operated by Powells Bus instead of Bright Bus. There are no changes to the route or times.

There are no changes to services 520, 521, 522 or 523.

School Bus Timetables

520 Bessacarr – Branton – Auckley – School

From **Bessacarr**, Warning Tongue Lane/Hatchell Wood View via Warning Tongue Lane, Doncaster Road, Sandpit Hill, Moor Gap, Doncaster Road, **Branton**, New Road, Main Street, **Auckley**, Hurst Lane to Hayfield School.

Returning from Hayfield School via Hurst Lane, **Auckley**, Main Street, New Road, **Branton**, Doncaster Road, Moor Gap, Sandpit Hill, Doncaster Road, Warning Tongue Lane to **Bessacarr**, Warning Tongue Lane/ Hatchell Wood View.

Bessacarr, Warning Tongue La/Hatchell Wood View	08.00	Hayfield School	15.23
Branton, Three Horseshoes	08.05	Auckley, Main Street	15.27
Auckley, Main Street	08.09	Branton, Three Horseshoes	15.31
Hayfield School	08.13	Bessacarr, Warning Tongue La/Hatchell Wood View	15.36

521 Bawtry – Austerfield - Finningley – Blaxton – School

From **Bawtry**, Doncaster Road/North Avenue via Doncaster Road, Station Road, Thorne Road, Bawtry Road, High Street, **Austerfield**, Thorne Road, Bawtry Road, Wroot Road, **Finningley**, Doncaster Road, Station Road, **Blaxton**, Mosham Road, Hurst Lane to Hayfield School.

Returning from Hayfield School via Hurst Lane, Mosham Road, Blaxton, Station Road, Doncaster Road, Wroot Road to **Finningley**, Wroot Road/Bawtry Road. Late bus continues via Bawtry Road, Thorne Road, High Street, **Austerfield**, Bawtry Road, Thorne Road, High Street, Bawtry Road, Thorne Road, Station Road, High Street, Tickhill Road to **Bawtry**, Tickhill Road/Oak Tree Road.

Bawtry, Doncaster Road/North Avenue	08.15	Hayfield School	15.23	17.00
Austerfield, High Street/Pilgrim Rise	08.20	Blaxton, Mosham Road (roundabout)	15.30	17.05
Finningley, Wroot Road/Bawtry Road	08.29	Finningley, Wroot Road/Bawtry Road	15.35	17.08
Blaxton, Mosham Road (roundabout)	08.32	Austerfield, High Street/Pilgrim Rise	-----	17.17
Hayfield School	08.35	Bawtry, Tickhill Road/Oak Tree Road	-----	17.22

522/523 Bawtry – Austerfield – School

From **Bawtry**, Tickhill Road/Oak Tree Road via Tickhill Road, Top Street, Doncaster Road, Ingham Road, Grange Road, Doncaster Road, Station Road, Thorne Road, Bawtry Road, High Street, **Austerfield**, Thorne Road, High Common Lane, Great North Road, Hurst Lane to Hayfield School

522 returning from Hayfield School via Hurst Lane, Great North Road, Doncaster Road, Station Road, Thorne Road, Bawtry Road, High Street, **Austerfield**, High Street/Low Common Lane (Austerfield Field Centre)

523 from Hayfield School via Hurst Lane, Great North Road, Doncaster Road, High Street, Tickhill Road, Top Street to **Bawtry**, Top Street (Library)

			522	523
Bawtry, Tickhill Road/Oak Tree Road	07.43	Hayfield School	15.23	15.23
Bawtry, Top Street	07.44	Bawtry, Doncaster Road/North Avenue	15.34	15.34
Bawtry, Doncaster Road/North Avenue	07.48	Bawtry, Top Street	-----	15.38
Austerfield, High Street/Pilgrim Rise	07.53	Austerfield, High Street/Low Common Lane	15.41	-----
Hayfield School	08.05			

588 Tickhill – Bawtry – Austerfield – School

From **Tickhill**, Tickhill, Worksop Road/Rotherham Road via Worksop Road, Rotherham Road, Wong Lane, Wilsic Road, Mangham Lane, North Gate, Common Lane, Alderson Drive, Sunderland Street, Bawtry Road, Tickhill Road, High Street, **Bawtry**, Station Road, Thorne Road, Bawtry Road, High Street, **Austerfield**, Thorne Road, High Common Lane, Great North Road, Hurst Lane to Hayfield School.

Returning from to Hayfield School via Hurst Lane, Great North Road, High Common Lane, Thorne Road, **Austerfield**, High Street, Bawtry Road, Thorne Road, Station Road, **Bawtry**, High Street, Tickhill Road, Bawtry Road, Sunderland Street, Alderson Drive, Common Lane, North Gate, Mangham Lane, Wilsic Road, Wong Lane, Rotherham Road, Worksop Road to **Tickhill**, Worksop Road/Rotherham Road.

Tickhill, Worksop Road/Rotherham Road	07.51	Hayfield School	16.06
Tickhill, Wong Lane	07.54	Austerfield, High Street/Pilgrim Rise	16.14
Tickhill, Alderson Drive/Beech Avenue	07.58	Bawtry, Station Road/Queens Crescent	16.18
Tickhill Spital, Rock House	08.02	Tickhill Spital, Rock House	16.23
Bawtry, Station Road/Queens Crescent	08.07	Tickhill, Alderson Drive/Beech Avenue	16.27
Austerfield, High Street/Pilgrim Rise	08.11	Tickhill, Wong Lane	16.31
Hayfield School	08.19	Tickhill, Worksop Road/Rotherham Road	16.34

Passes for travel

Megatravel Pass

South Yorkshire pupils under the age of 16 are eligible for a MegaTravel Pass which entitles the holder to travel at the concessionary fare rate on buses and trams and half fare on trains within South Yorkshire. We advise that all pupils, who are resident in South Yorkshire, obtain a MegaTravel Pass.

The current concessionary fare is 50p per journey; this will increase to 60p per journey from 1st April 2012.

Passes are valid up to the 31st July of the school year in which pupils turn 16 (or up to the day before your 16th birthday if that falls in August).

Pupils should show their pass at all times to travel for the concessionary fare; pupils unable to present a pass may be required to pay full fare.

To apply for a pass please collect an application form from the Travel Information Centre in Doncaster Interchange or download it from www.travelsouthyorkshire.com/megatravelpass/

16-18 Student Pass

South Yorkshire students in full time education over the age of 16 but under the age of 18 at the start of the academic year are eligible for a 16-18 Student Pass which entitles the holder to travel at the concessionary fare rate on buses and trams and half fare on trains within South Yorkshire. We advise that all Sixth Form students, who are resident in South Yorkshire, obtain a 16-18 Student Pass.

The current concessionary fare is 50p per journey; this will increase to 60p per journey from 1st April 2012.

Passes are valid up to the 31st July of the school year for which the pass is valid; passes need to be applied for each year.

Pupils should show their pass at all times to travel for the concessionary fare; pupils unable to present a pass will be required to pay full fare.

To apply for a pass pick up an application form from the Travel South Yorkshire Information Centre in the Frenchgate Centre or download it at www.travelsouthyorkshire.com/16to18/

Conditions of use for all concessionary fares passes can be found at the following webpage:
www.travelsouthyorkshire.com/conditionsofuseforconcessionaryfares.pdf/

Zero Fare Pass

South Yorkshire pupils in Years 7-11 may also be eligible for a Zero Fare Pass, which entitles the holder to travel free on journeys to/from school only.

Pupils attending school will be entitled to free transport to and from school if their school is:

1. Their catchment area school
- or**
2. The school at which the Local Authority has allocated a place as a result of an unsuccessful parental preference for another school
- or**
3. A denominational school which is the nearest maintained school of the faith to which the parent adheres and the child is baptised (Providing that the pupil was in secondary education at that school prior to September 2010)
- or**
4. A school in which there is no increase in cost (to the Local Authority) of providing transport, compared to the cost of providing transport to their catchment area school, or the school allocated by the Local Authority.

and

1. They live at least 3 miles and not more than 20 miles from school, measured as the nearest available walking route.
- or**
2. They live less than 3 miles from school and the walking route is deemed to be unsafe.

In addition to the above the following new categories of entitlement to free transport have been introduced for families on low income (i.e. pupils in receipt of Free School Meals or whose families are in receipt of Maximum Working Tax Credit):

1. Attending any of the three nearest schools, between 2 and 6 miles from the pupil's home
- or**
2. Attending the nearest school preferred by reason of the parent's religion or belief, where the distance is over 2 miles and up to 15 miles from the pupil's home

An exception to the above may apply to pupils who meet the distance criteria above who move home within the Doncaster Metropolitan Borough Area whilst in years 10 or 11, and wish to remain at the school they have been attending to complete their examination course.

Pupils who do not meet the above requirements to receive a Zero Fare Pass can buy one and pay by monthly instalments – for more information telephone 0114 221 1419.

Further information can be obtained from the Pupil Support and Transport section on telephone 01302 736080, or email transportandpupilsupport@doncaster.gov.uk

Further details are contained in the Doncaster Council Home to School Transport Policy, if you would like a copy of this then please call 01302 737325.

Pupils resident in Nottinghamshire or North Lincolnshire

Pupils resident in Nottinghamshire should refer to Nottinghamshire County Council's website at http://www.nottinghamshire.gov.uk/home/traffic_and_travel/buses/buses-community/community-schooltravel/schooltravel-under16.htm for further details on travel support.

Pupils resident in North Lincolnshire should refer to North Lincolnshire Council's website at <http://www.northlincs.gov.uk/NorthLincs/Education/schools/SchoolTransport/>

NB: SYPTE accept no responsibility for information provided on any other providers' websites.

Using the bus

Planning the journey

It's a good idea to check which bus is best to catch. Try and find out in advance where to find the nearest stop is, so that you are confident where to go on the first day

Even if you've caught the bus before then check that the times and the route haven't changed, you don't want to be late on the first day!

Plan to arrive at the stop 5 minutes before the bus is due to ensure that you don't miss it.

Waiting for the bus

There may be more than one person waiting for a bus at the stop, so wait sensibly away from the road; please be mindful of other bus passengers who may be waiting for the bus also. Do not push or trip others on the pavement whilst waiting for the bus, as it could cause an accident.

As the bus approaches make sure it is your bus by checking the service number and destination which are clearly displayed on the front of the bus; raise your arm as a signal to the driver that you want the bus to stop.

Getting on the bus

Board the bus calmly and do not push other people in front or to the side of you to get on more quickly; make sure that you allow other passengers to board the bus if they were there before you.

Show your pass to the driver, and where necessary pay your fare, try to have the correct change if possible.

Then find a seat on the bus, if necessary use seats upstairs.

During the journey

Stay seated throughout the journey, if seatbelts are fitted then they must be worn.

If no seats are available and you have to stand then ensure that you hold onto hand rails at all times, that you don't stand upstairs, on the stairs or to the side of the driver.

Do not distract the driver unless it is an emergency and do not cause any damage to the bus or interfere with its working.

Getting off the bus

When your stop is next, ring the bell once. If it has already been rung, you do not need to ring it again.

If you need to cross the road you get off the bus, wait until the bus has moved off and you can see the road clearly in both directions, or go to the nearest available crossing.

REMEMBER: When using the bus, behave sensibly and safely for all parts of the journey.

Any pupils that causes damage to buses, bus stops or shelters and/or does not meet the required standard of behaviour on the bus could:

- Have their pass withdrawn.
- Be banned from the bus.
- Be prosecuted by the police.
- Be required to pay for any damage they have caused.